REFERENCES:

R-1 11 RS 41, N.C.R.
R-2 14 PM 67, N.C.R.
R-3 DOCUMENT NUMBER 2015-0021126, N.C.R.

BASIS OF BEARING

THE BEARING OF N59°17'30"W BETWEEN FOUND MONUMENTS PER R-1 AS SHOWN.

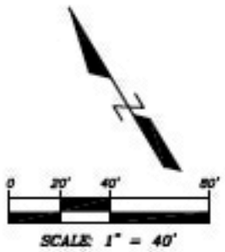

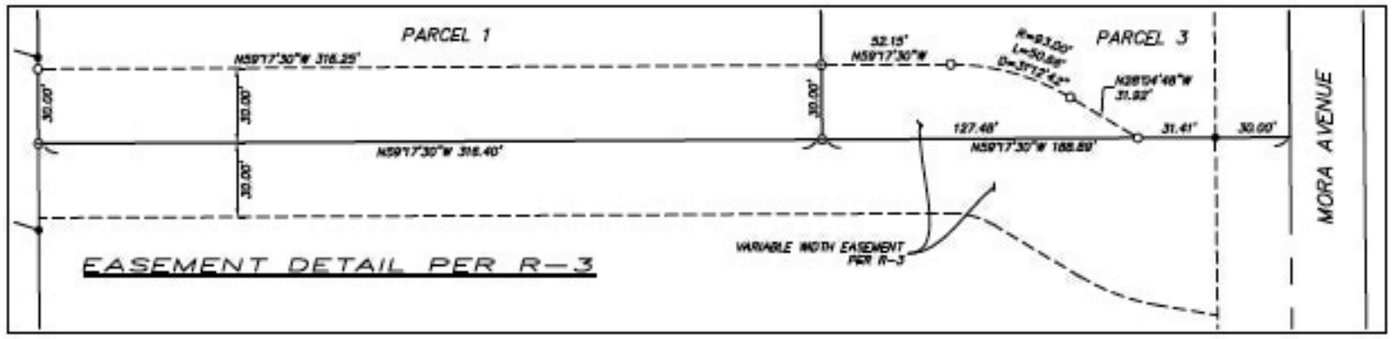

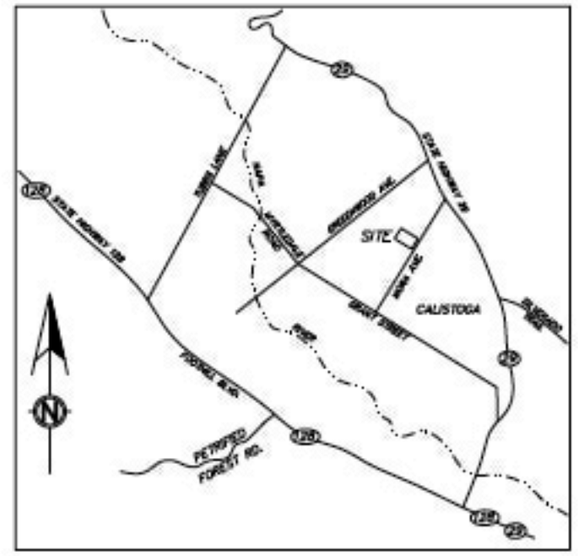

VICINITY MAP

NO SCALE

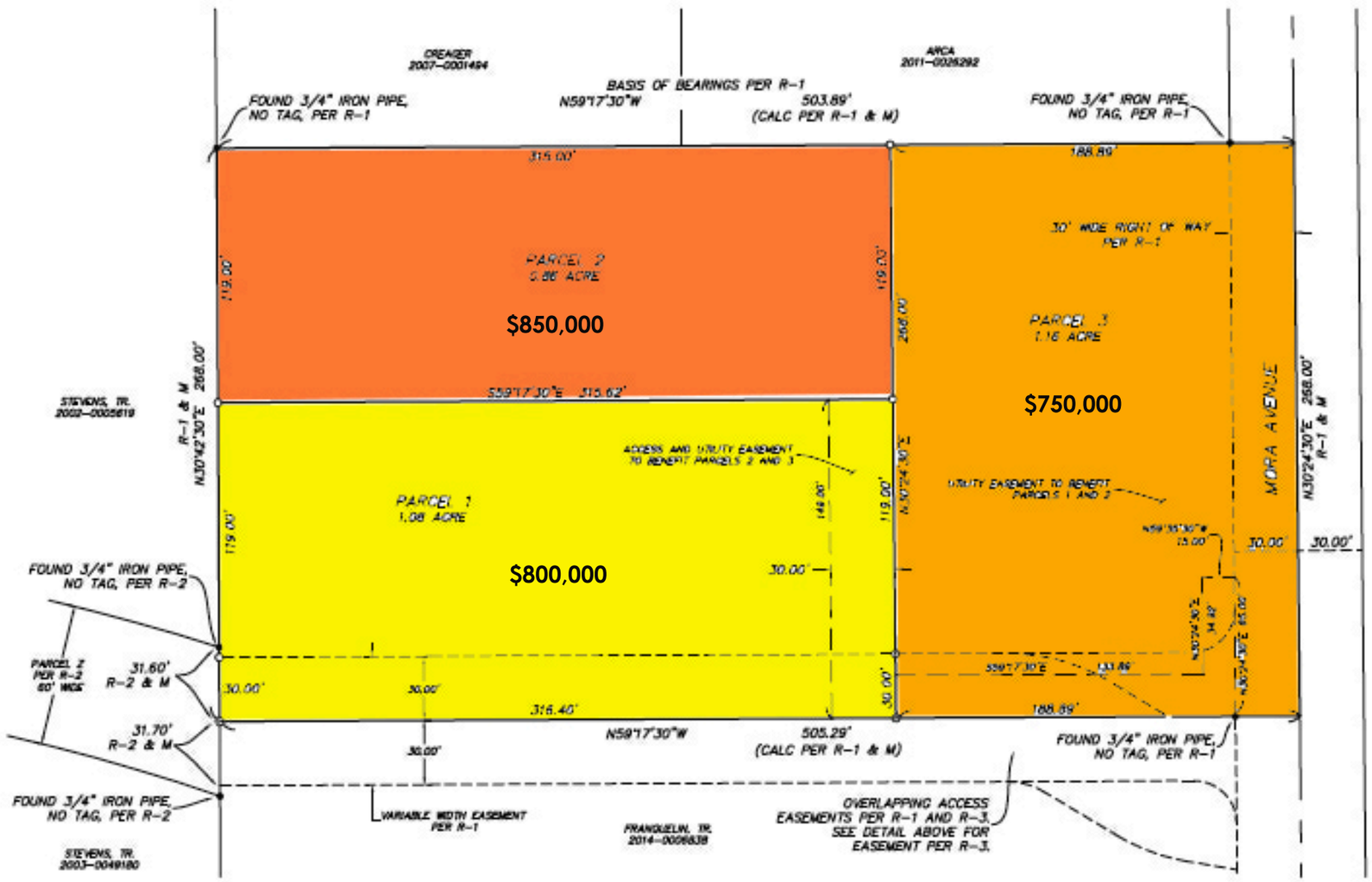

LEGEND

M	AS MEASURED THIS SURVEY
R	RECORD DIMENSION
R-#	RECORD DIMENSION PER REFERENCE
N.C.R.	NAPA COUNTY RECORDS
LS	LICENSED SURVEYOR
PLS	PROFESSIONAL LAND SURVEYOR
CALC	CALCULATED
●	FOUND MONUMENT AS DESCRIBED
○	SET 3/4" IRON PIPE & TAG STAMPED PLS 5769
⊗	SET NAIL AND TAG STAMPED PLS 5769
———	DEED LINES BEING MONUMENTED BY THIS SURVEY
———	ADJOINING PARCEL LINES
—·—·—	CENTERLINE OF ROAD
- - - - -	EXISTING EASEMENT LINE
— — — —	VARIABLE WIDTH INGRESS, EGRESS AND UTILITY EASEMENT

PARCEL MAP

OF THE LANDS OF

ROSS J. WHITE AND ANDREA PECOTA WHITE

OF RECORD DOCUMENT
2013-0017644, N.C.R.
BEING PARCEL B OF
BOOK 11 OF RECORD OF SURVEYS AT PAGE 41

CITY OF CALISTOGA
COUNTY OF NAPA STATE OF CALIFORNIA

BY
TERRA FIRMA SURVEYS, INC.
P.O. BOX 533, ST. HELENA, CALIFORNIA 94574
(707) 963-7565

A.P.N. 011-351-007
AUGUST 2015

SHEET 2 OF 2